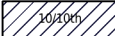


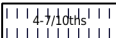




Ice Categories

| | | |
|--|---|---|
|  Fast Ice |  Close Drift Ice |  Very Open Drift Ice |
|  Very Close Drift Ice |  Open Drift Ice |  Open Water |
|  Ice Shelf |  Iceberg |  NIC ID |

Projection: Polar Stereographic, True Scale at 90°S, WGS84 Scale: 8,082,863
Map Corners:
UL = 53°7'27.862"S, 52°44'46.370"W UR = 61°52'20.299"S, 36°22'24.384"W
LR = 72°46'12.736"S, 78°33'35.697"W LL = 60°6'27.087"S, 83°31'57.991"W
Coastline Data: GSHHS version 2.2.0 (<http://www.soest.hawaii.edu/wessel/gshhs/>)
Antarctic Digital Database 6.0 (<http://www.add.scar.org/>)



**Sentinel-1
Radarsat-2**