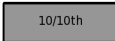

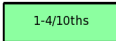
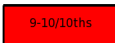
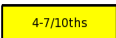
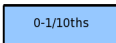





Ice Categories

 10/10ths	Fast Ice	 7-9/10ths	Close Drift Ice	 1-4/10ths	Very Open Drift Ice
 9-10/10ths	Very Close Drift Ice	 4-7/10ths	Open Drift Ice	 0-1/10ths	Open Water
 Ice Shelf		 NIC ID	Iceberg	 NIC ID	NIC Iceberg

Projection: Polar Stereographic, True Scale at 90°S, WGS84 Scale: 2,438,055
 Map Corners:
 UL = 60°49'13.329"S, 57°15'53.185"W UR = 63°56'18.036"S, 52°32'57.918"W
 LR = 66°55'40.829"S, 64°9'48.485"W LL = 63°24'32.545"S, 67°53'1.740"W
 Coastline Data: GSHHS version 2.2.0 (<http://www.soest.hawaii.edu/wessel/gshhs/>)
 Antarctic Digital Database 6.0 (<http://www.add.scar.org/>)



 Sentinel-1
 Radarsat-2  Sea Surface Temperature