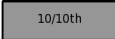

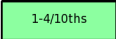
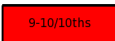
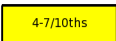
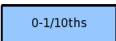


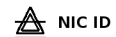


**Ice Categories**

	<b>10/10ths Fast Ice</b>		<b>7-9/10ths Close Drift Ice</b>		<b>1-4/10ths Very Open Drift Ice</b>
	<b>9-10/10ths Very Close Drift Ice</b>		<b>4-7/10ths Open Drift Ice</b>		<b>0-1/10ths Open Water</b>
	<b>Ice Shelf</b>		<b>NIC ID Iceberg</b>		<b>NIC ID NIC Iceberg</b>

Projection: Polar Stereographic, True Scale at 90°S, WGS84      Scale: 2,438,055  
 Map Corners:  
 UL = 64°4' 8.634"S, 63°4'22.167"W      UR = 67°26'18.629"S, 58°29'31.988"W  
 LR = 69°49' 6.882"S, 72°50'51.415"W      LL = 66°4'35.904"S, 75°39'16.307"W  
 Coastline Data: GSHHS version 2.2.0 (<http://www.soest.hawaii.edu/wessel/gshhs/>)  
 Antarctic Digital Database 6.0 (<http://www.add.scar.org/>)



 **Sentinel-1 Radarsat-2**       **Sea Surface Temperature**