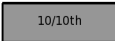

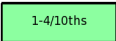
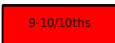
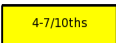
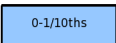





Ice Categories

 10/10ths Fast Ice	 7-9/10ths Close Drift Ice	 1-4/10ths Very Open Drift Ice
 9-10/10ths Very Close Drift Ice	 4-7/10ths Open Drift Ice	 0-1/10ths Open Water
 Ice Shelf	 NIC ID Iceberg	 NIC ID NIC Iceberg

Projection: Polar Stereographic, True Scale at 90°S, WGS84 Scale: 2,438,055
 Map Corners:
 UL = 64°4' 8.634"S, 63°4'22.167"W UR = 67°26'18.629"S, 58°29'31.988"W
 LR = 69°49' 6.882"S, 72°50'51.415"W LL = 66°4'35.904"S, 75°39'16.307"W
 Coastline Data: GSHHS version 2.2.0 (<http://www.soest.hawaii.edu/wessel/gshhs/>)
 Antarctic Digital Database 6.0 (<http://www.add.scar.org/>)



 Sentinel-1 Radarsat-2
 Sea Surface Temperature