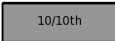

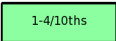
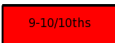
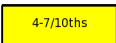
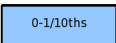


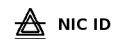


Ice Categories

 10/10ths	Fast Ice	 7-9/10ths	Close Drift Ice	 1-4/10ths	Very Open Drift Ice
 9-10/10ths	Very Close Drift Ice	 4-7/10ths	Open Drift Ice	 0-1/10ths	Open Water
 Ice Shelf		 NIC ID	Iceberg	 NIC ID	NIC Iceberg

Projection: Polar Stereographic, True Scale at 90°S, WGS84 Scale: 8,082,863
 Map Corners:
 UL = 53°7'27.862"S, 52°44'46.370"W UR = 61°52'20.299"S, 36°22'24.384"W
 LR = 72°46'12.736"S, 78°33'35.697"W LL = 60°6'27.087"S, 83°31'57.991"W
 Coastline Data: GSHHS version 2.2.0 (<http://www.soest.hawaii.edu/wessel/gshhs/>)
 Antarctic Digital Database 6.0 (<http://www.add.scar.org/>)




Sentinel-1
Radarsat-2

Sea Surface Temperature