

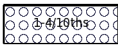

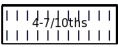






**Ice Categories**

|  |   |   |
|--|---|---|
|  Fast Ice             |  Close Drift Ice |  Very Open Drift Ice |
|  Very Close Drift Ice |  Open Drift Ice  |  Open Water          |
|  Ice Shelf            |  Iceberg         |  NIC ID              |

Projection: Polar Stereographic, True Scale at 90°S, WGS84 Scale: 2,438,055  
 Map Corners:  
 UL = 64°4' 8.634"S, 63°4'22.167"W UR = 67°26'18.629"S, 58°29'31.988"W  
 LR = 69°49' 6.882"S, 72°50'51.415"W LL = 66°4'35.904"S, 75°39'16.307"W  
 Coastline Data: GSHHS version 2.2.0 (<http://www.soest.hawaii.edu/wessel/gshhs/>)  
 Antarctic Digital Database 6.0 (<http://www.add.scar.org/>)



Sentinel-1  
Radsat-2  
Sea Surface Temperature