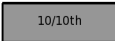

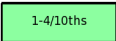
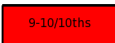
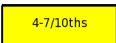
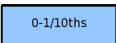


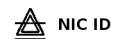


**Ice Categories**

 10/10ths	<b>Fast Ice</b>	 7-9/10ths	<b>Close Drift Ice</b>	 1-4/10ths	<b>Very Open Drift Ice</b>
 9-10/10ths	<b>Very Close Drift Ice</b>	 4-7/10ths	<b>Open Drift Ice</b>	 0-1/10ths	<b>Open Water</b>
 Ice Shelf		 NIC ID	<b>Iceberg</b>		<b>NIC Iceberg</b>

Projection: Polar Stereographic, True Scale at 90°S, WGS84      Scale: 8,082,863  
 Map Corners:  
 UL = 53°7'27.862"S, 52°44'46.370"W      UR = 61°52'20.299"S, 36°22'24.384"W  
 LR = 72°46'12.736"S, 78°33'35.697"W      LL = 60°6'27.087"S, 83°31'57.991"W  
 Coastline Data: GSHHS version 2.2.0 (<http://www.soest.hawaii.edu/wessel/gshhs/>)  
 Antarctic Digital Database 6.0 (<http://www.add.scar.org/>)



— Sentinel-1  
 Radarsat-2