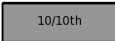

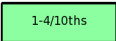
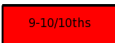
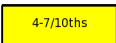
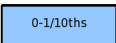





Ice Categories

 10/10ths	Fast Ice	 7-9/10ths	Close Drift Ice	 1-4/10ths	Very Open Drift Ice
 9-10/10ths	Very Close Drift Ice	 4-7/10ths	Open Drift Ice	 0-1/10ths	Open Water
 Ice Shelf		 NIC ID	Iceberg	 NIC ID	NIC Iceberg

Projection: Polar Stereographic, True Scale at 90°S, WGS84 Scale: 7,199,295
 Map Corners:
 UL = 65°11'29.558"S, 20°49'15.986"W UR = 66°35'30.282"S, 7°7'37.628"E
 LR = 83°17'22.917"S, 25°59'22.644"E LL = 79°13'53.518"S, 56°0'8.893"W
 Coastline Data: GSHHS version 2.2.0 (<http://www.soest.hawaii.edu/wessel/gshhs/>)
 Antarctic Digital Database 6.0 (<http://www.add.scar.org/>)



 Sentinel-1
 Radarsat-2  Sea Surface Temperature